



OFFICE OF THE ASSESSOR

***STATEMENT OF ASSESSED VALUATIONS,
LEVY RATES, AND TAX AMOUNTS
FOR JEFFERSON COUNTY**

ASSESSED IN 2018 FOR 2019 TAXES

This abstract is available at our web site as

Value, Levy and Data for Tax Year 2019

www.co.jefferson.wa.us

**P.O. BOX 1220, COURTHOUSE
PORT TOWNSEND, WASHINGTON 98368**

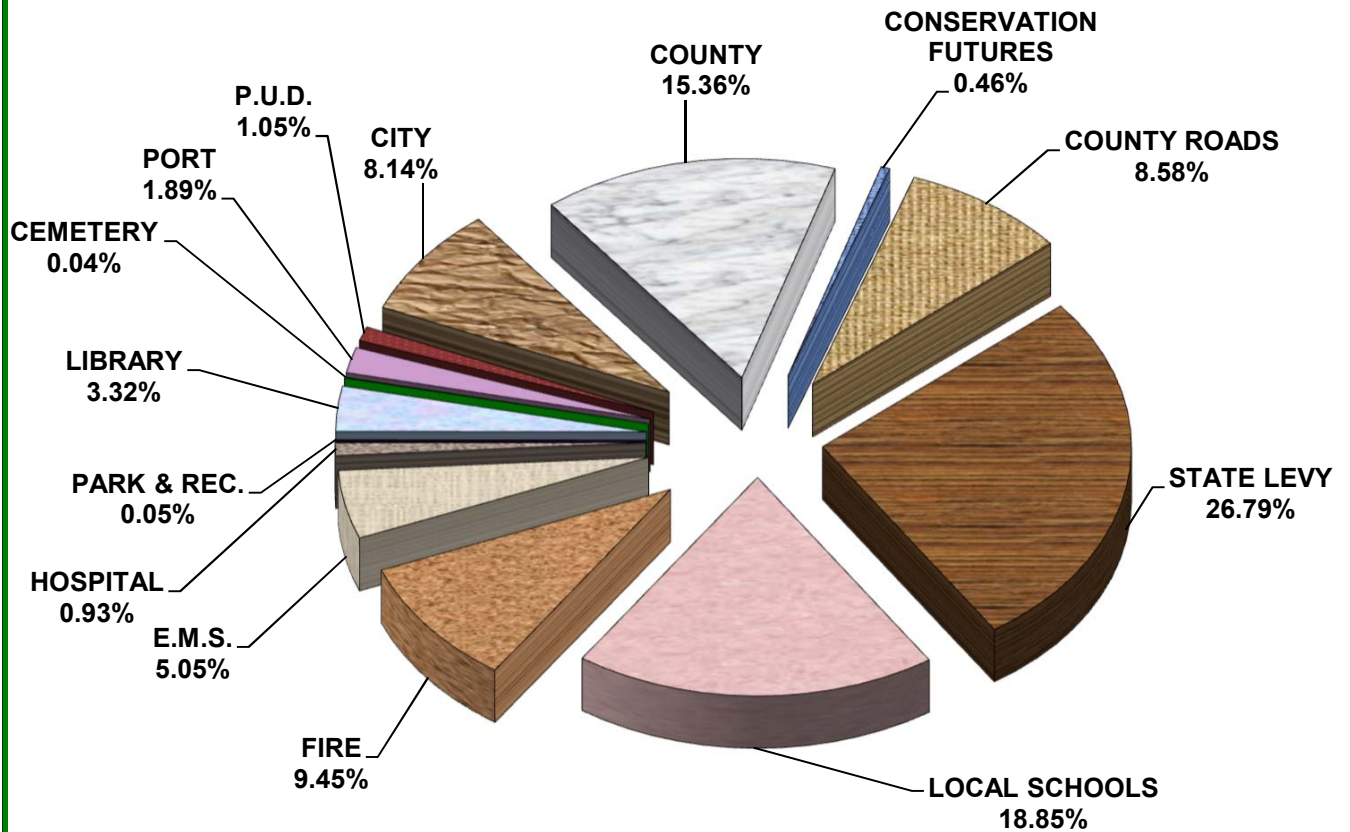
**(360) 385-9105 OFFICE
(360) 385-9197 FAX**

JEFF CHAPMAN, ASSESSOR

***This publication fulfills the Jefferson County Assessor's obligation of
Certification of Assessed Values to the Taxing Districts.**

2019 REAL & PERSONAL PROPERTY TAX DISTRIBUTION

PERCENTAGE DISTRIBUTION FOR TAX YEAR 2019



TAXING DISTRICT:	LEVY AMOUNT	%
STATE LEVIES (SCHOOL):	\$14,172,397.00	26.79%
LOCAL SCHOOLS:	\$9,973,533.73	18.85%
FIRE DISTRICTS:	\$5,000,002.24	9.45%
EMERGENCY MEDICAL SERVICES:	\$2,672,764.19	5.05%
HOSPITAL DISTRICTS:	\$494,207.19	0.93%
PARK & RECREATION DISTRICT #1:	\$25,930.34	0.05%
LIBRARY DISTRICT #1:	\$1,755,983.69	3.32%
CEMETERY DISTRICTS:	\$23,574.30	0.04%
PORT OF PORT TOWNSEND:	\$1,003,545.32	1.89%
PUBLIC UTILITY DISTRICT #1:	\$557,214.02	1.05%
CITY OF PORT TOWNSEND:	\$4,307,691.05	8.14%
COUNTY CURRENT EXPENSE (w/ M.H., D.D., & V.R.):	\$8,127,481.28	15.36%
CONSERVATION FUTURES	\$243,708.58	0.46%
COUNTY ROADS (w/DIVERSION):	\$4,538,747.91	8.58%
TOTAL:	\$52,896,780.84	100.00%

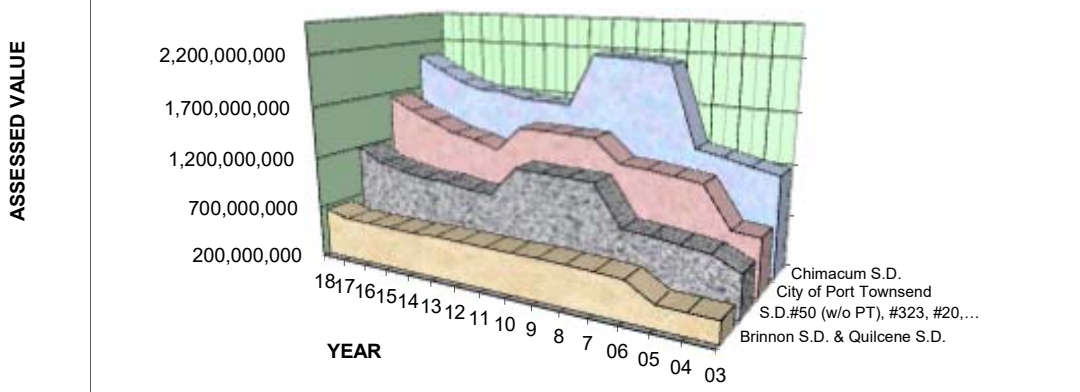
LOCALLY ASSESSED REAL & PERSONAL VALUATION:	\$5,629,140,187
LESS SENIOR CITIZEN EXEMPTIONS (A & B):	\$100,320,746
PUBLIC UTILITIES ASSESSED VALUATION:	\$25,027,488
TOTAL TAXABLE VALUE:	\$5,553,846,929

COUNTY WIDE NEW CONSTRUCTION IN 2018:	\$61,873,600
---------------------------------------	--------------

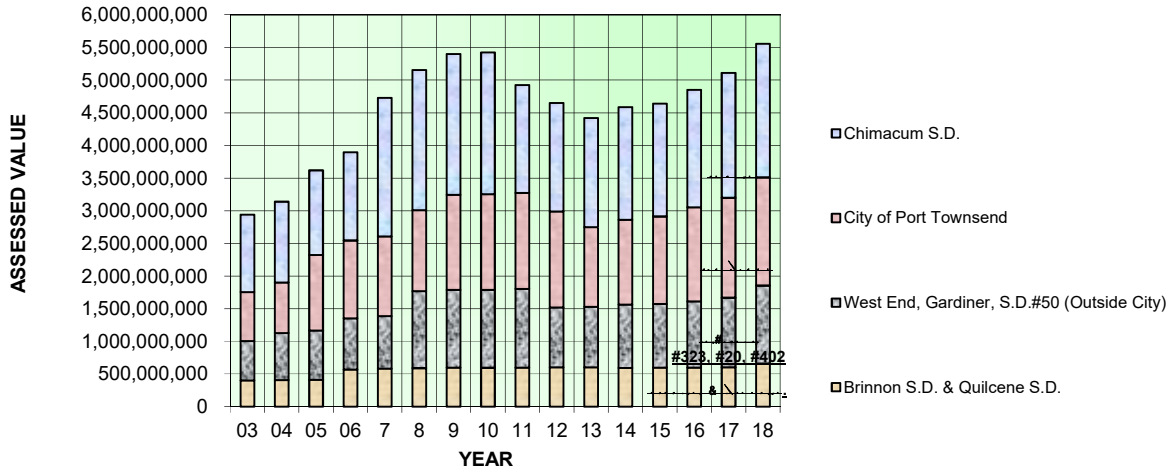
TOTAL AMOUNT FORCASTED FOR TIMBER TAX DISTRIBUTION:	FOR BOND LEVIES:	\$118,230.47
	FOR SCHOOL M & O LEVIES:	\$132,835.05
	FOR REMAINING DISTRICTS:	\$941,693.56
	RESERVE FOR 2020 DISTRIBUTION:	\$238,551.82

ASSESSED VALUE (TAXABLE)

BY REVALUATION AREA
2003 to 2018



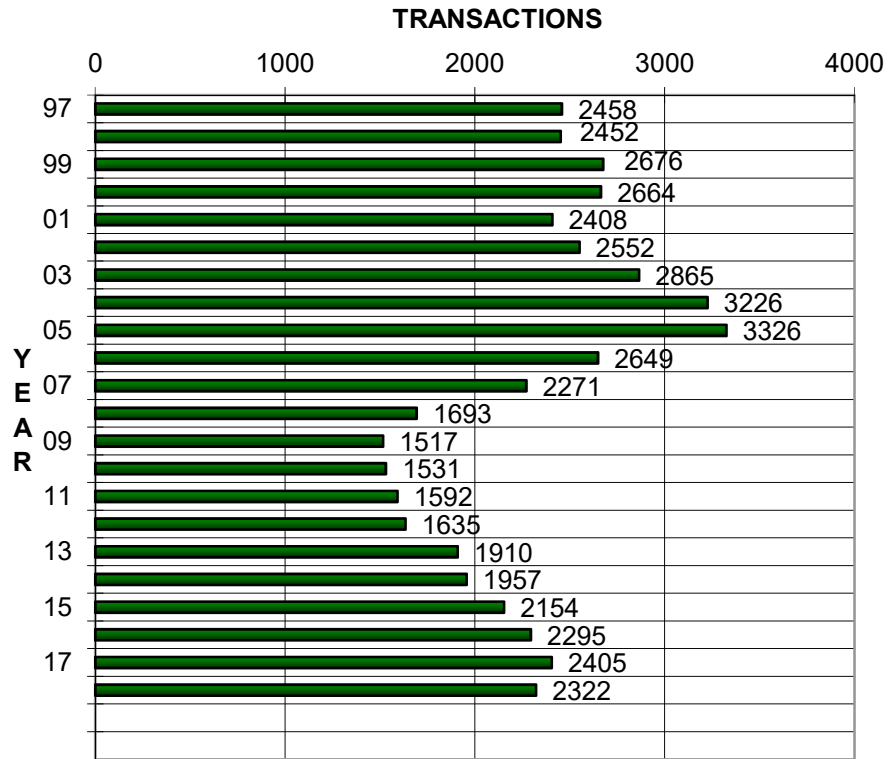
COUNTY WIDE
2003 to 2018



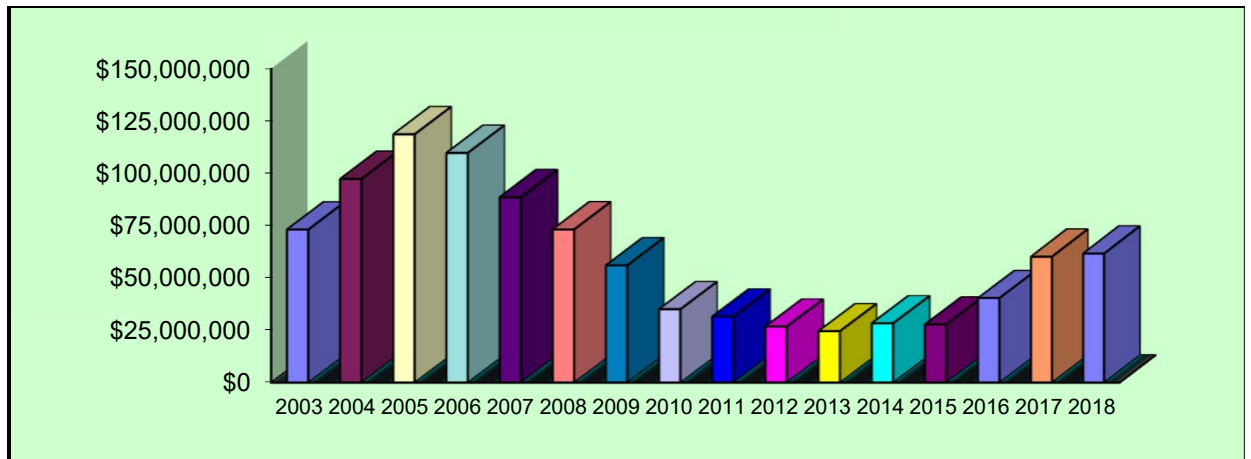
2003	2,940,009,880	2007	4,727,493,467	2011	4,922,402,055	2015	4,639,591,919
2004	3,137,724,380	2008	5,154,461,342	2012	4,648,734,415	2016	4,851,434,878
2005	3,617,709,202	2009	5,400,135,602	2013	4,418,216,296	2017	5,111,357,748
2006	3,892,893,177	2010	5,421,260,420	2014	4,587,247,864	2018	5,553,846,929

COUNTY WIDE TAXABLE VALUES

REAL ESTATE TRANSACTIONS JEFFERSON COUNTY



NEW CONSTRUCTION JEFFERSON COUNTY 2003 TO 2018



2003	\$73,331,740	2007	\$88,716,647	2011	\$31,693,950	2015	\$27,881,844
2004	\$97,452,770	2008	\$73,363,445	2012	\$26,874,430	2016	\$40,589,048
2005	\$118,739,412	2009	\$56,236,445	2013	\$24,650,424	2017	\$60,368,917
2006	\$109,867,270	2010	\$35,217,135	2014	\$28,445,199	2018	\$61,873,600

CALENDAR OF BONDS & VOTED LEVIE

		1	1	2	2	2	2	2	2	2	2	2	2	2	2	2	2	2	2	2	2	2	2
		9	9	0	0	0	0	0	0	0	0	0	0	0	0	0	0	0	0	0	0	0	0
DISTRICT/TYPE		9	9	0	0	0	0	0	0	0	0	0	1	1	1	1	1	1	1	1	1	1	1
		8	9	0	1	2	3	4	5	6	7	8	9	0	1	2	3	4	5	6	7	8	9
SCHOOL DISTRICTS																							
#20 (QUEETS/CLEARWATER)	BOND																						
	EP&O	*	*	*	*	*	*	*	*	*	*	*	*	*	*	*	*	*	*	*	*	*	*
#46 (BRINNON)	BOND																						
	EP&O	*	*	*	*	*	*	*	*	*	*	*	*	*	*	*	*	*	*	*	*	*	*
#48 (QUILCENE)	(98) BOND																						
	EP&O	*	*	*	*	*	*	*	*	*	*	*	*	*	*	*	*	*	*	*	*	*	*
#49 (CHIMACUM)	(18) CAPITAL PROJECTS																						
	EP&O	*	*	*	*	*	*	*	*	*	*	*	*	*	*	*	*	*	*	*	*	*	*
#50 (PT TOWNSEND)	(16) BOND																						
	(12) CAPITAL PROJECTS																						
	EP&O	*	*	*	*	*	*	*	*	*	*	*	*	*	*	*	*	*	*	*	*	*	*
#323 (SEQUIM)	(17) CAPITAL PROJECTS																						
	EP&O	*	*	*	*	*	*	*	*	*	*	*	*	*	*	*	*	*	*	*	*	*	*
#402 (QUILLAYUTE)	(09) BOND																						
	EP&O	*	*	*	*	*	*	*	*	*	*	*	*	*	*	*	*	*	*	*	*	*	*
FIRE DISTRICTS																							
#1 (CHIM/ KALA PT/ CAPE GEO)	REGULAR LEVY																						
	E.M.S. LEVY	*	*	*	*	*	*	*	*	*	*	*	*	*	*	*	*	*	*	*	*	*	*
#2 (QUILCENE)	REGULAR LEVY																						
	E.M.S. LEVY	*	*	*	*	*	*	*	*	*	*	*	*	*	*	*	*	*	*	*	*	*	*
#3 (PORT LUDLOW)	REGULAR LEVY																						
	E.M.S. LEVY	*	*	*	*	*	*	*	*	*	*	*	*	*	*	*	*	*	*	*	*	*	*
	M&O																						
#4 (BRINNON)	REGULAR LEVY																						
	E.M.S. LEVY	*	*	*	*	*	*	*	*	*	*	*	*	*	*	*	*	*	*	*	*	*	*
#5 (DISCOVERY BAY)	REGULAR LEVY																						
	E.M.S. LEVY	*	*	*	*	*	*	*	*	*	*	*	*	*	*	*	*	*	*	*	*	*	*
	(16) BOND																						
#7 (CLEARWATER)	REGULAR LEVY																						
#8 CLALLAM-JEFFERSON (GARDINER)	REGULAR LEVY																						
	E.M.S. LEVY	*	*	*	*	*	*	*	*	*	*	*	*	*	*	*	*	*	*	*	*	*	*
#9 CLALLAM-JEFFERSON (FORKS)	REGULAR LEVY																						
HOSPITAL																							
#2 (EAST END)	(04) ADMIN BOND																						
LIBRARY																							
	REGULAR LEVY																						
CITY																							
	REGULAR LEVY																						
	E.M.S. LEVY	*	*	*	*	*	*	*	*	*	*	*	*	*	*	*	*	*	*	*	*	*	*
	LIBRARY LID LIFT																						
	FIRE LID LIFT																						
	MTN VIEW																						
PARK & RECREATION																							
#1 (COYLE)	REGULAR LEVY																						
#2 (BRINNON)	REGULAR LEVY																						

S = START (1ST YEAR OF LEVY) LL=LID LIFT CP = CAPITAL PROJECTS LEVY P=PERMANENT FIRE #1 & 6 MERGED 11/6/05

JEFFERSON COUNTY 2019 TAX LEVY RATES

TAX CODE	TAXING DISTRICT	FULL LEVY RATE /\$1000	SENIOR LEVY RATE/\$1000
100	C-50H2	9.4902099878	6.7197458197
101	1-50H2L1	8.0341268458	5.3561370578
102	1-50E1H2L1	8.5341268458	5.8561370578
103	1-50E5H2L1	8.8633582589	5.8052469134
106	1-50E8H2L1	8.4847066664	5.8067168784
107	1-50E8H2C3L1	8.5396641577	5.8616743697
111	1-50F1E1H2L1	9.7147405195	7.0367507315
119	1-50F1E1H2L1 FARM	7.1507661296	5.1689150224
151	1-50F5E5H2L1	10.2140533812	7.1559420357
181	1-50F8E8H2C3L1	10.0396641577	7.3616743697
201	1-49H2L1	7.8739272866	5.3561370578
202	1-49E1H2L1	8.3739272866	5.8561370578
203	1-49E3H2L1	8.3739272866	5.8561370578
205	1-49E2H2L1P1	8.4960660507	5.9782758219
206	1-49E2H2L1	8.3483903371	5.8306001083
211	1-49F1E1H2L1	9.5545409603	7.0367507315
219	1-49F1E1H2L1 FARM	6.9905665704	5.1689150224
221	1-49F2E2H2L1	9.5548875038	7.0370972750
222	1-49F2E2H2L1P1	9.7025632174	7.1847729886
231	1-49F3E3H2L1	9.8739272827	7.3561370539
232	1-49F3E3W1H2L1	9.8739272827	7.3561370539
300	1-48H2C2L1Z2	7.5922181796	5.3960794988
301	1-48E2H2C2L1	8.0666812301	5.8705425493
302	1-48E2H2C2L1P1	8.2143569437	6.0182182629
303	1-48E2H2C2L1Z2	8.0666812301	5.8705425493
304	1-48E2H2C2L1Z1	8.0666812301	5.8705425493
305	1-48E5H2C2L1	8.4214495927	5.8451893544
306	1-48E3H2C2L1P1	8.2398938932	6.0437552124
307	1-48E2H2C2L1Z3	8.0666812301	5.8705425493
308	1-48H2C2L1	7.5922181796	5.3960794988
309	1-48H2C2L1Z3	7.5922181796	5.3960794988
320	1-48F2E2H2C2L1Z2	9.2731783968	7.0770397160
321	1-48F2E2H2C2L1	9.2731783968	7.0770397160
323	1-48F2E2H2C2L1P1	9.4208541104	7.2247154296
324	1-48F2E2H2C2L1Z3	9.2731783968	7.0770397160
329	1-48F2E2H2C2L1 FARM	6.7092040069	5.2092040069
331	1-48F3E3H2C2L1P1	9.7398938893	7.5437552085
351	1-48F5E5H2C2L1	9.7721447150	7.1958844767
401	1-46E4H2C1L1P2	7.2807295923	5.8313106987
402	1-46E4H2C1L1P2Z1	7.2807295923	5.8313106987
403	1-46E4H2C1L1P2Z2	7.2807295923	5.8313106987
404	1-46E4H2L1P2	7.2636801523	5.8142612587
405	1-46E4H2L1P2Z1	7.2636801523	5.8142612587
406	1-46E4H2L1P2Z2	7.2636801523	5.8142612587
440	1-46F4E4H2C1L1P2Z1	8.4670266146	7.0176077210
441	1-46F4E4H2C1L1P2	8.4670266146	7.0176077210
442	1-46F4E4W2H2C1L1P2	8.4670266146	7.0176077210
443	1-46F4E4H2C1L1P2Z2	8.4670266146	7.0176077210
444	1-46F4E4H2L1P2	8.4499771746	7.0005582810
445	1-46F4E4H2L1P2Z1	8.4499771746	7.0005582810
446	1-46F4E4H2L1P2Z2	8.4499771746	7.0005582810
501	1-20L1	7.0495935615	5.2706834636
502	1-20H1L1	7.7852917489	6.0063816510
571	1-20F7H1L1	8.2726145340	6.4937044361
601	1-402H1L1	10.3311440988	6.0063816510
691	1-402F9H1L1	11.1079720949	6.7832096471
703	1-323E8H2C3L1	8.2470366788	5.8616743697
781	1-323F8E8H2C3L1	9.7470366788	7.3616743697

JEFFERSON COUNTY 2018/2019 LEVY RATE COMPARISONS

	TAX CODE	TAXING DISTRICT	LEVY RATE /\$1000					
			2019 FULL	2018 FULL	%DIFF.	2019 SENIOR	2018 SENIOR	%DIFF.
City SD #50 (Outside Port Townsend)	100	C-50H2	9.490209878	10.8555782577	-12.6%	6.7197458197	7.0632177600	-4.9%
	101	1-50H2L1	8.0341268458	9.3121807519	-13.7%	5.3561370578	5.6200073772	-4.7%
	102	1-50E1H2L1	8.5341268458	9.8121807504	-13.0%	5.8561370578	6.1200073757	-4.3%
	103	1-50E5H2L1	8.8633582589	10.2867084529	-13.8%	5.8052469134	6.1200073772	-5.1%
	106	1-50E8H2L1	8.4847066664	9.7834328339	-13.3%	5.8067168784	6.0912594592	-4.7%
	107	1-50E8H2C3L1	8.5396641577	9.8439483038	-13.2%	5.8616743697	6.1517749291	-4.7%
	111	1-50F1E1H2L1	9.7147405195	11.0620783341	-12.2%	7.0367507315	7.3699049594	-4.5%
	119	1-50F1E1H2L1 FARM	7.1507661296	8.1211281683	-11.9%	5.1689150224	5.4657855269	-5.4%
	151	1-50F5E5H2L1	10.2140533812	11.7867084529	-13.3%	7.1559420357	7.6200073772	-6.1%
	181	1-50F8E8H2C3L1	10.0396641577	11.0996814345	-9.5%	7.3616743697	7.4075080598	-0.6%
SD #49 Chimacum	201	1-49H2L1	7.8739272866	9.1714714065	-14.1%	5.3561370578	5.6200073772	-4.7%
	202	1-49E1H2L1	8.3739272866	9.6714714050	-13.4%	5.8561370578	6.1200073757	-4.3%
	203	1-49E3H2L1	8.3739272866	9.6714714065	-13.4%	5.8561370578	6.1200073772	-4.3%
	205	1-49E2H2L1P1	8.4960660507	9.8200928478	-13.5%	5.9782758219	6.2686288185	-4.6%
	206	1-49E2H2L1	8.3483903371	9.6714714051	-13.7%	5.8306001083	6.1200073758	-4.7%
	211	1-49F1E1H2L1	9.5545409603	10.9213689887	-12.5%	7.0367507315	7.3699049594	-4.5%
	219	1-49F1E1H2L1 FARM	6.9905665704	7.9804188229	-12.4%	5.1689150224	5.4657855269	-5.4%
	221	1-49F2E2H2L1	9.5548875038	10.9457200716	-12.7%	7.0370972750	7.3942560423	-4.8%
	222	1-49F2E2H2L1P1	9.7025632174	11.0943415143	-12.5%	7.1847729886	7.5428774850	-4.7%
	231	1-49F3E3H2L1	9.8739272827	11.1714714023	-11.6%	7.3561370539	7.6200073730	-3.5%
SD #48 Quilcene	232	1-49F3E3W1H2L1	9.8739272827	11.1714714023	-11.6%	7.3561370539	7.6200073730	-3.5%
	300	1-48H2C2L1Z2	7.5922181796	8.7972279387	-13.7%	5.3960794988	5.6625955586	-4.7%
	301	1-48E2H2C2L1	8.0666812301	9.2972279373	-13.2%	5.8705425493	6.1625955572	-4.7%
	302	1-48E2H2C2L1P1	8.2143569437	9.4458493800	-13.0%	6.0182182629	6.3112169999	-4.6%
	303	1-48E2H2C2L1Z2	8.0666812301	9.2972279373	-13.2%	5.8705425493	6.1625955572	-4.7%
	304	1-48E2H2C2L1Z1	8.0666812301	9.2972279373	-13.2%	5.8705425493	6.1625955572	-4.7%
	305	1-48E5H2C2L1	8.4214495927	9.7717556397	-13.8%	5.8451893544	6.1625955586	-5.2%
	306	1-48E3H2C2L1P1	8.2398938932	9.4458493814	-12.8%	6.0437552124	6.3112170013	-4.2%
	307	1-48E2H2C2L1Z3	8.0666812301	9.2972279373	-13.2%	5.8705425493	6.1625955572	-4.7%
	308	1-48H2C2L1	7.5922181796	8.7972279387	-13.7%	5.3960794988	5.6625955586	-4.7%
SD #46 Brinnon	309	1-48H2C2L1Z3	7.5922181796	8.7972279387	-13.7%	5.3960794988	5.6625955586	-4.7%
	320	1-48F2E2H2C2L1Z2	9.2731783968	10.5714766038	-12.3%	7.0770397160	7.4368442237	-4.8%
	321	1-48F2E2H2C2L1	9.2731783968	10.5714766038	-12.3%	7.0770397160	7.4368442237	-4.8%
	323	1-48F2E2H2C2L1P1	9.4208541104	10.7200980465	-12.1%	7.2247154296	7.5854656664	-4.8%
	324	1-48F2E2H2C2L1Z3	9.2731783968	10.5714766038	-12.3%	7.0770397160	7.4368442237	-4.8%
	329	1-48F2E2H2C2L1 FARM	6.7092040069	7.6305264380	-12.1%	5.2092040069	5.5327247912	-5.8%
	331	1-48F3E3H2C2L1P1	9.7398938893	10.9458493772	-11.0%	7.5437552085	7.8112169971	-3.4%
	351	1-48F5E5H2C2L1	9.7721447150	11.2717556397	-13.3%	7.1958844767	7.6625955586	-6.1%
	401	1-46E4H2C1L1P2	7.2807295923	8.3434743911	-12.7%	5.8313106987	6.1388833275	-5.0%
	402	1-46E4H2C1L1P2Z1	7.2807295923	8.3434743911	-12.7%	5.8313106987	6.1388833275	-5.0%
West End	403	1-46E4H2C1L1P2Z2	7.2807295923	8.3434743911	-12.7%	5.8313106987	6.1388833275	-5.0%
	404	1-46E4H2L1P2	7.2636801523	8.3245984408	-12.7%	5.8142612587	6.1200073772	-5.0%
	405	1-46E4H2L1P2Z1	7.2636801523	8.3245984408	-12.7%	5.8142612587	6.1200073772	-5.0%
	406	1-46E4H2L1P2Z2	7.2636801523	8.3245984408	-12.7%	5.8142612587	6.1200073772	-5.0%
	440	1-46F4E4H2C1L1P2Z1	8.4670266146	9.6381940534	-12.2%	7.0176077210	7.4336029898	-5.6%
	441	1-46F4E4H2C1L1P2	8.4670266146	9.6381940534	-12.2%	7.0176077210	7.4336029898	-5.6%
	442	1-46F4E4W2H2C1L1P2	8.4670266146	9.6381940534	-12.2%	7.0176077210	7.4336029898	-5.6%
	443	1-46F4E4H2C1L1P2Z2	8.4670266146	9.6381940534	-12.2%	7.0176077210	7.4336029898	-5.6%
	444	1-46F4E4H2L1P2	8.4499771746	9.6193181031	-12.2%	7.0005582810	7.4147270395	-5.6%
	445	1-46F4E4H2L1P2Z1	8.4499771746	9.6193181031	-12.2%	7.0005582810	7.4147270395	-5.6%
Gardiner	446	1-46F4E4H2L1P2Z2	8.4499771746	9.6193181031	-12.2%	7.0005582810	7.4147270395	-5.6%
	501	1-20L1	7.0495935615	8.2775695720	-14.8%	5.2706834636	5.5289910341	-4.7%
	502	1-20H1L1	7.7852917489	9.0164659886	-13.7%	6.0063816510	6.2678874507	-4.2%
	571	1-20F7H1L1	8.2726145340	9.5928884648	-13.8%	6.4937044361	6.8443099269	-5.1%
	601	1-402H1L1	10.3311440988	11.1041099957	-7.0%	6.0063816510	6.2678874507	-4.2%
Gardiner	691	1-402F9H1L1	11.1079720949	11.8862350614	-6.5%	6.7832096471	7.0500125164	-3.8%
	703	1-323E8H2C3L1	8.2470366788	8.7789072354	-6.1%	5.8616743697	6.1517749291	-4.7%
	781	1-323F8E8H2C3L1	9.7470366788	10.0346403661	-2.9%	7.3616743697	7.4075080598	-0.6%

2019 BREAKDOWN OF TAXING DISTRICTS:

STATE LEVY (SCHOOL): Part 1	1.8678357091	SCHOOL DIST #20: EP&O	1.0827714171
Part 2	0.6961386808	SCHOOL DIST #46: EP&O	0.7532802128
STATE Total:	2.5639743899	SCHOOL DIST #48: EP&O	1.5000000000
		SCHOOL DIST #49: Capital Project	0.6558004525
COUNTY Current Expense	1.4383878620	SCHOOL DIST #49: EP&O	1.1658510955
- Mental Health	0.0083014531	SCHOOL DIST #50: Bond	0.9200245673
- Development Disabilities	0.0083014531	SCHOOL DIST #50: EP&O	1.0618265399
- Veteran's Relief	0.0084059339	SCHOOL DIST #323: Capital Project	0.3225094125
COUNTY Total:	1.4633967021	SCHOOL DIST #323: EP&O	1.3667142158
		SCHOOL DIST #402: Bond	2.1286237670
COUNTY Conservation Futures	0.0438810401	SCHOOL DIST #402: EP&O	1.5000000000
COUNTY ROADS: General	0.9794774421		
COUNTY ROADS: Diversion to C.E.	0.1846740803		
COUNTY ROADS Total:	1.1641515224	FIRE DIST #1: General	1.1806136737
		FIRE DIST #2: General	1.2064971667
CITY OF P.T.: General	1.4173592229	FIRE DIST #3: General	1.4999999961
CITY OF P.T.: Library LID Lift	0.6592936574	FIRE DIST #4: General	1.1862970223
CITY OF P.T.: Fire LID Lift	0.4354164920	FIRE DIST #5: General	1.3506951223
CITY OF P.T. Total:	2.5120693723	FIRE DIST #5: Bond	0.3801215575
		FIRE DIST #7: General	0.4873227851
CITY OF P.T.: Mt. View Bond	0.0924743801	CLALL-JEFF FIRE DIST #8: General	1.5000000000
		CLALL-JEFF FIRE DIST #9: General	0.7768279961
PORT OF P.T.: General	0.1806937305		
LIBRARY DIST #1: General	0.4503953792	CITY OF P.T.: E.M.S.	0.4660862912
		FIRE DIST #1: E.M.S.	0.5000000000
HOSPITAL DIST #1: General	0.7356981874	FIRE DIST #2: E.M.S.	0.4744630505
		FIRE DIST #3: E.M.S.	0.5000000000
HOSPITAL DIST #2: General	0.0441566149	FIRE DIST #4: E.M.S.	0.4581242009
HOSPITAL DIST #2: 2004 Admin Bond	0.0412969793	FIRE DIST #5: E.M.S.	0.4491098556
HOSPITAL #2 total:	0.0854535942	CLALL-JEFF FIRE DIST #8: E.M.S.	0.4505798206
CEMETERY DIST #1: General	0.0170494400	PARK & REC DIST #1: General	0.1476757136
CEMETERY DIST #2: General	0.0399424410		
CEMETERY DIST #3: General	0.0549574913	P.U.D. #1: General	0.1003293802

JEFFERSON COUNTY COMPOSITE LEVY RATES FOR 2019

TAXING DISTRICTS													FULL
TAX	C O U N T Y	C O N T R O L L E D	C O U N T Y	C O R P O R A T I O N	C O R P O R A T I O N	C O R P O R A T I O N	C O R P O R A T I O N	C O R P O R A T I O N	C O R P O R A T I O N	C O R P O R A T I O N	C O R P O R A T I O N	C O R P O R A T I O N	TOTAL
100	1.4633967021	0.0438810401	0.1806937305	0.1003293802	2.6045437524	1.8678357091	1.8678357091	1.8678357091	1.8678357091	1.8678357091	1.8678357091	1.8678357091	9.4902099878
101	1.4633967021	0.0438810401	0.1806937305	0.1003293802	1.1641515224	1.8678357091	1.8678357091	1.8678357091	1.8678357091	1.8678357091	1.8678357091	1.8678357091	8.0341268458
102	1.4633967021	0.0438810401	0.1806937305	0.1003293802	1.1641515224	1.8678357091	1.8678357091	1.8678357091	1.8678357091	1.8678357091	1.8678357091	1.8678357091	8.5341268458
103	1.4633967021	0.0438810401	0.1806937305	0.1003293802	1.1641515224	1.8678357091	1.8678357091	1.8678357091	1.8678357091	1.8678357091	1.8678357091	1.8678357091	8.8633582589
106	1.4633967021	0.0438810401	0.1806937305	0.1003293802	1.1641515224	1.8678357091	1.8678357091	1.8678357091	1.8678357091	1.8678357091	1.8678357091	1.8678357091	8.4847066664
107	1.4633967021	0.0438810401	0.1806937305	0.1003293802	1.1641515224	1.8678357091	1.8678357091	1.8678357091	1.8678357091	1.8678357091	1.8678357091	1.8678357091	8.5396641577
111	1.4633967021	0.0438810401	0.1806937305	0.1003293802	1.1641515224	1.8678357091	1.8678357091	1.8678357091	1.8678357091	1.8678357091	1.8678357091	1.8678357091	9.7147405195
119	1.4633967021	0.0438810401	0.1806937305	0.1003293802	1.1641515224	1.8678357091	1.8678357091	1.8678357091	1.8678357091	1.8678357091	1.8678357091	1.8678357091	7.1507661296
151	1.4633967021	0.0438810401	0.1806937305	0.1003293802	1.1641515224	1.8678357091	1.8678357091	1.8678357091	1.8678357091	1.8678357091	1.8678357091	1.8678357091	10.2140533812
181	1.4633967021	0.0438810401	0.1806937305	0.1003293802	1.1641515224	1.8678357091	1.8678357091	1.8678357091	1.8678357091	1.8678357091	1.8678357091	1.8678357091	10.0396641577
201	1.4633967021	0.0438810401	0.1806937305	0.1003293802	1.1641515224	1.8678357091	1.8678357091	1.8678357091	1.8678357091	1.8678357091	1.8678357091	1.8678357091	7.8739272866
202	1.4633967021	0.0438810401	0.1806937305	0.1003293802	1.1641515224	1.8678357091	1.8678357091	1.8678357091	1.8678357091	1.8678357091	1.8678357091	1.8678357091	8.3739272866
203	1.4633967021	0.0438810401	0.1806937305	0.1003293802	1.1641515224	1.8678357091	1.8678357091	1.8678357091	1.8678357091	1.8678357091	1.8678357091	1.8678357091	8.3739272866
205	1.4633967021	0.0438810401	0.1806937305	0.1003293802	1.1641515224	1.8678357091	1.8678357091	1.8678357091	1.8678357091	1.8678357091	1.8678357091	1.8678357091	8.4960660507
206	1.4633967021	0.0438810401	0.1806937305	0.1003293802	1.1641515224	1.8678357091	1.8678357091	1.8678357091	1.8678357091	1.8678357091	1.8678357091	1.8678357091	8.3483903371
211	1.4633967021	0.0438810401	0.1806937305	0.1003293802	1.1641515224	1.8678357091	1.8678357091	1.8678357091	1.8678357091	1.8678357091	1.8678357091	1.8678357091	9.5545409603
219	1.4633967021	0.0438810401	0.1806937305	0.1003293802	1.1641515224	1.8678357091	1.8678357091	1.8678357091	1.8678357091	1.8678357091	1.8678357091	1.8678357091	6.9905665704
221	1.4633967021	0.0438810401	0.1806937305	0.1003293802	1.1641515224	1.8678357091	1.8678357091	1.8678357091	1.8678357091	1.8678357091	1.8678357091	1.8678357091	9.5548875038
222	1.4633967021	0.0438810401	0.1806937305	0.1003293802	1.1641515224	1.8678357091	1.8678357091	1.8678357091	1.8678357091	1.8678357091	1.8678357091	1.8678357091	9.7025632174
231	1.4633967021	0.0438810401	0.1806937305	0.1003293802	1.1641515224	1.8678357091	1.8678357091	1.8678357091	1.8678357091	1.8678357091	1.8678357091	1.8678357091	9.8739272827

JEFFERSON COUNTY COMPOSITE LEVY RATES FOR 2019 (continued)

TAXING DISTRICTS														FULL	
TAX	C O U N T Y	C O N T R O L L E D	C O N T R O L L E D	C O N T R O L L E D	C O N T R O L L E D	C O N T R O L L E D	C O N T R O L L E D	C O N T R O L L E D	C O N T R O L L E D	C O N T R O L L E D	C O N T R O L L E D	C O N T R O L L E D	C O N T R O L L E D	C O N T R O L L E D	TOTAL
232	1.4633967021	0.0438810401	0.1806937305	0.1003293802	1.1641515224	1.8678357091	S.D.#49	F.D.#3	EMS #3	H.D.#2	C.D.#2	L.D.#1	0.4503953792	9.8739272827	
						0.6961386808	1.8216515480	1.4999999961	0.5000000000	0.0854535942	0.0399424410	0.4503953792			
300	1.4633967021	0.0438810401	0.1806937305	0.1003293802	1.1641515224	1.8678357091	S.D.#48		EMS #2	H.D.#2	C.D.#2	L.D.#1	0.4503953792	7.59222181796	
						0.6961386808	1.5000000000		0.4744630505	0.0854535942	0.0399424410	0.4503953792			
301	1.4633967021	0.0438810401	0.1806937305	0.1003293802	1.1641515224	1.8678357091	S.D.#48		EMS #2	H.D.#2	C.D.#2	L.D.#1	0.4503953792	8.0666812301	
						0.6961386808	1.5000000000		0.4744630505	0.0854535942	0.0399424410	0.4503953792			
302	1.4633967021	0.0438810401	0.1806937305	0.1003293802	1.1641515224	1.8678357091	S.D.#48		EMS #2	H.D.#2	C.D.#2	L.D.#1	0.4503953792	8.21443569437	
						0.6961386808	1.5000000000		0.4744630505	0.0854535942	0.0399424410	0.4503953792			
303	1.4633967021	0.0438810401	0.1806937305	0.1003293802	1.1641515224	1.8678357091	S.D.#48		EMS #2	H.D.#2	C.D.#2	L.D.#1	0.4503953792	8.0666812301	
						0.6961386808	1.5000000000		0.4744630505	0.0854535942	0.0399424410	0.4503953792			
304	1.4633967021	0.0438810401	0.1806937305	0.1003293802	1.1641515224	1.8678357091	S.D.#48		EMS #2	H.D.#2	C.D.#2	L.D.#1	0.4503953792	8.0666812301	
						0.6961386808	1.5000000000		0.4744630505	0.0854535942	0.0399424410	0.4503953792			
305	1.4633967021	0.0438810401	0.1806937305	0.1003293802	1.1641515224	1.8678357091	S.D.#48	F.D.#5 BOND	EMS #5	H.D.#2	C.D.#2	L.D.#1	0.4503953792	8.4214495927	
						0.6961386808	1.5000000000	0.3801215575	0.4491098556	0.0854535942	0.0399424410	0.4503953792			
306	1.4633967021	0.0438810401	0.1806937305	0.1003293802	1.1641515224	1.8678357091	S.D.#48		EMS #3	H.D.#2	C.D.#2	L.D.#1	0.4503953792	8.2398938932	
						0.6961386808	1.5000000000		0.5000000000	0.0854535942	0.0399424410	0.4503953792			
307	1.4633967021	0.0438810401	0.1806937305	0.1003293802	1.1641515224	1.8678357091	S.D.#48		EMS #2	H.D.#2	C.D.#2	L.D.#1	0.4503953792	8.0666812301	
						0.6961386808	1.5000000000		0.4744630505	0.0854535942	0.0399424410	0.4503953792			
308	1.4633967021	0.0438810401	0.1806937305	0.1003293802	1.1641515224	1.8678357091	S.D.#48		EMS #2	H.D.#2	C.D.#2	L.D.#1	0.4503953792	7.59222181796	
						0.6961386808	1.5000000000		0.4744630505	0.0854535942	0.0399424410	0.4503953792			
309	1.4633967021	0.0438810401	0.1806937305	0.1003293802	1.1641515224	1.8678357091	S.D.#48		EMS #2	H.D.#2	C.D.#2	L.D.#1	0.4503953792	7.59222181796	
						0.6961386808	1.5000000000		0.4744630505	0.0854535942	0.0399424410	0.4503953792			
320	1.4633967021	0.0438810401	0.1806937305	0.1003293802	1.1641515224	1.8678357091	S.D.#48	F.D.#2	EMS #2	H.D.#2	C.D.#2	L.D.#1	0.4503953792	9.2731783968	
						0.6961386808	1.5000000000	1.2064971667	0.4744630505	0.0854535942	0.0399424410	0.4503953792			
321	1.4633967021	0.0438810401	0.1806937305	0.1003293802	1.1641515224	1.8678357091	S.D.#48	F.D.#2	EMS #2	H.D.#2	C.D.#2	L.D.#1	0.4503953792	9.2731783968	
						0.6961386808	1.5000000000	1.2064971667	0.4744630505	0.0854535942	0.0399424410	0.4503953792			
323	1.4633967021	0.0438810401	0.1806937305	0.1003293802	1.1641515224	1.8678357091	S.D.#48	F.D.#2	EMS #2	H.D.#2	C.D.#2	L.D.#1	0.4503953792	9.4208541104	
						0.6961386808	1.5000000000	1.2064971667	0.4744630505	0.0854535942	0.0399424410	0.4503953792			
324	1.4633967021	0.0438810401	0.1806937305	0.1003293802	1.1641515224	1.8678357091	S.D.#48	F.D.#2	EMS #2	H.D.#2	C.D.#2	L.D.#1	0.4503953792	9.2731783968	
						0.6961386808	1.5000000000	1.2064971667	0.4744630505	0.0854535942	0.0399424410	0.4503953792			
329	1.4633967021	0.0438810401	0.1806937305	0.1003293802	1.1641515224	1.8678357091	S.D.#48	F.D.#2	EMS #2	H.D.#2	C.D.#2	L.D.#1	0.4503953792	6.7092040069	
						0.6961386808	1.5000000000	1.2064971667	0.4744630505	0.0854535942	0.0399424410	0.4503953792			
331	1.4633967021	0.0438810401	0.1806937305	0.1003293802	1.1641515224	1.8678357091	S.D.#48	F.D.#3	EMS #3	H.D.#2	C.D.#2	L.D.#1	0.4503953792	9.7398938893	
						0.6961386808	1.5000000000	1.4999999961	0.5000000000	0.0854535942	0.0399424410	0.4503953792			
351	1.4633967021	0.0438810401	0.1806937305	0.1003293802	1.1641515224	1.8678357091	S.D.#46	F.D.#5	EMS #5	H.D.#2	C.D.#2	L.D.#1	0.4503953792	9.7721447150	
						0.6961386808	0.7532802128	1.7308166798	0.4491098556	0.0854535942	0.0399424410	0.4503953792			
401	1.4633967021	0.0438810401	0.1806937305	0.1003293802	1.1641515224	1.8678357091	S.D.#46		EMS #4	H.D.#2	C.D.#2	L.D.#1	0.4503953792	7.2807295923	
						0.6961386808	0.7532802128		0.4581242009	0.0854535942	0.0170494400	0.4503953792			
402	1.4633967021	0.0438810401	0.1806937305	0.1003293802	1.1641515224	1.8678357091	S.D.#46		EMS #4	H.D.#2	C.D.#2	L.D.#1	0.4503953792	7.2807295923	
						0.6961386808	0.7532802128		0.4581242009	0.0854535942	0.0170494400	0.4503953792			
403	1.4633967021	0.0438810401	0.1806937305	0.1003293802	1.1641515224	1.8678357091	S.D.#46		EMS #4	H.D.#2	C.D.#2	L.D.#1	0.4503953792	7.2807295923	
						0.6961386808	0.7532802128		0.4581242009	0.0854535942	0.0170494400	0.4503953792			

JEFFERSON COUNTY COMPOSITE LEVY RATES FOR 2019 (continued)

T A X I N G D I S T R I C T S													F U L L
TAX	C O U N T Y	C O N T R I B U T I O N S	C O R P O R A T I O N S	C I T Y	S C H O O L	S T A T E	L O C A L	F I R E	E M S	H O S P I T A L	C E M E T E R Y	L I B R A R Y	F U L L
404	1.4633967021	0.0438810401	0.1806937305	0.1003293802	1.1641515224	1.8678357091	S.D.#46	S.D.#46	EMS #4	H.D.#2	0.4503953792	L.D.#1	7.2636801523
						0.6961386808	0.7532802128		0.4581242009	0.0854535942		0.4503953792	
405	1.4633967021	0.0438810401	0.1806937305	0.1003293802	1.1641515224	1.8678357091	S.D.#46	S.D.#46	EMS #4	H.D.#2	0.4503953792	L.D.#1	7.2636801523
						0.6961386808	0.7532802128		0.4581242009	0.0854535942		0.4503953792	
406	1.4633967021	0.0438810401	0.1806937305	0.1003293802	1.1641515224	1.8678357091	S.D.#46	S.D.#46	EMS #4	H.D.#2	0.4503953792	L.D.#1	7.2636801523
						0.6961386808	0.7532802128		0.4581242009	0.0854535942		0.4503953792	
440	1.4633967021	0.0438810401	0.1806937305	0.1003293802	1.1641515224	1.8678357091	S.D.#46	F.D.#4	EMS #4	H.D.#2	0.1704944400	L.D.#1	8.4670266146
						0.6961386808	0.7532802128	1.1862970223	0.4581242009	0.0854535942	0.0170494400	0.4503953792	
441	1.4633967021	0.0438810401	0.1806937305	0.1003293802	1.1641515224	1.8678357091	S.D.#46	F.D.#4	EMS #4	H.D.#2	0.1704944400	L.D.#1	8.4670266146
						0.6961386808	0.7532802128	1.1862970223	0.4581242009	0.0854535942	0.0170494400	0.4503953792	
442	1.4633967021	0.0438810401	0.1806937305	0.1003293802	1.1641515224	1.8678357091	S.D.#46	F.D.#4	EMS #4	H.D.#2	0.1704944400	L.D.#1	8.4670266146
						0.6961386808	0.7532802128	1.1862970223	0.4581242009	0.0854535942	0.0170494400	0.4503953792	
443	1.4633967021	0.0438810401	0.1806937305	0.1003293802	1.1641515224	1.8678357091	S.D.#46	F.D.#4	EMS #4	H.D.#2	0.1704944400	L.D.#1	8.4670266146
						0.6961386808	0.7532802128	1.1862970223	0.4581242009	0.0854535942	0.0170494400	0.4503953792	
444	1.4633967021	0.0438810401	0.1806937305	0.1003293802	1.1641515224	1.8678357091	S.D.#46	F.D.#4	EMS #4	H.D.#2	0.1704944400	L.D.#1	8.4670266146
						0.6961386808	0.7532802128	1.1862970223	0.4581242009	0.0854535942	0.0170494400	0.4503953792	
445	1.4633967021	0.0438810401	0.1806937305	0.1003293802	1.1641515224	1.8678357091	S.D.#46	F.D.#4	EMS #4	H.D.#2	0.1704944400	L.D.#1	8.4670266146
						0.6961386808	0.7532802128	1.1862970223	0.4581242009	0.0854535942	0.0170494400	0.4503953792	
446	1.4633967021	0.0438810401	0.1806937305	0.1003293802	1.1641515224	1.8678357091	S.D.#46	F.D.#4	EMS #4	H.D.#2	0.1704944400	L.D.#1	8.4670266146
						0.6961386808	0.7532802128	1.1862970223	0.4581242009	0.0854535942	0.0170494400	0.4503953792	
501	1.4633967021	0.0438810401	0.1806937305	0.1003293802	1.1641515224	1.8678357091	S.D.#20	S.D.#20				L.D.#1	7.04595955615
						0.6961386808	1.0827714171					0.4503953792	
502	1.4633967021	0.0438810401	0.1806937305	0.1003293802	1.1641515224	1.8678357091	S.D.#20	S.D.#20				L.D.#1	7.7852917489
						0.6961386808	1.0827714171					0.4503953792	
571	1.4633967021	0.0438810401	0.1806937305	0.1003293802	1.1641515224	1.8678357091	S.D.#20	F.D.#7				L.D.#1	8.2726145340
						0.6961386808	1.0827714171	0.4873227851				0.4503953792	
601	1.4633967021	0.0438810401	0.1806937305	0.1003293802	1.1641515224	1.8678357091	S.D.#402	S.D.#402				L.D.#1	10.3311440988
						0.6961386808	3.6286237670					0.4503953792	
691	1.4633967021	0.0438810401	0.1806937305	0.1003293802	1.1641515224	1.8678357091	S.D.#323	F.D.#9				L.D.#1	11.1079720949
						0.6961386808	3.6286237670	0.7788279961				0.4503953792	
703	1.4633967021	0.0438810401	0.1806937305	0.1003293802	1.1641515224	1.8678357091	S.D.#323	S.D.#323	EMS #8	H.D.#2	0.0549574913	L.D.#1	8.2470366788
						0.6961386808	1.6892236283		0.450798206	0.0854535942	0.0549574913	0.4503953792	
781	1.4633967021	0.0438810401	0.1806937305	0.1003293802	1.1641515224	1.8678357091	S.D.#323	F.D.#8	EMS #8	H.D.#2	0.0549574913	L.D.#1	9.7470366788
						0.6961386808	1.6892236283	1.5000000000	0.450798206	0.0854535942	0.0549574913	0.4503953792	

2019 COMPOSITE LEVY RATES FOR REGULAR LEVIES ONLY (NON-VOTED EXCEPT E.M.S. & P.&R.#1)																COMBINED LEVY LIMITS			
TAX AREA	TAXING DISTRICTS														SENIOR	STAT. 5.90*	CONSTITUTIONAL 1%**		
	C O R D T Y S	C O N S U R E S	P O R T	C I T Y	S T A T E	P A R T 1	F I R E	E M S	H O S P I T A L	C E M E T E R Y	L I B R A R Y	P	A	R			K	L E E	R. P. RATIO 93.60%
100	1.4633967021	0.0438810401	0.1806937305	2.5120693723	1.8678357091			EMS CITY	H.D.#2								4.0609196886	6.6782302609	6.5712073400
101	1.1641515224	0.0438810401	0.1806937305	0.1003293802	1.8678357091				H.D.#2								3.1633971979	5.4018924587	5.3153236703
102	1.4633967021	0.0438810401	0.1806937305	0.1003293802	1.8678357091			EMS #1	H.D.#2								3.1633971979	5.8698924587	5.7758236703
103	1.1641515224	0.0438810401	0.1806937305	0.1003293802	1.8678357091			EMS #5	H.D.#2								3.1633971979	5.8222592846	5.7289538473
106	1.4633967021	0.0438810401	0.1806937305	0.1003293802	1.8678357091			EMS #8	H.D.#2								3.1633971979	5.8236351718	5.7303076851
107	1.4633967021	0.0438810401	0.1806937305	0.1003293802	1.8678357091			EMS #8	H.D.#2								3.2183546892	5.8750753837	5.7809235346
111	1.1641515224	0.0438810401	0.1806937305	0.1003293802	1.8678357091		F.D.#1	EMS #1	H.D.#2								4.3440108716	6.9749468583	6.8631688638
119	1.4633967021	0.0438810401	0.1806937305	0.1003293802	1.8678357091		F.D.#1	EMS #1	H.D.#2								4.3440108716	5.2266526346	5.1428921757
151	1.4633967021	0.0438810401	0.1806937305	0.1003293802	1.8678357091		F.D.#5	EMS #5	H.D.#2								4.5140923202	7.0865099190	6.9729440549
181	1.1641515224	0.0438810401	0.1806937305	0.1003293802	1.8678357091		F.D.#8	EMS #8	H.D.#2								4.7183546892	7.2790753837	7.1624235346
201	1.4633967021	0.0438810401	0.1806937305	0.1003293802	1.8678357091				H.D.#2								3.1633971979	5.4018924587	5.3153236703
202	1.1641515224	0.0438810401	0.1806937305	0.1003293802	1.8678357091			EMS #1	H.D.#2								3.1633971979	5.8698924587	5.7758236703
203	1.4633967021	0.0438810401	0.1806937305	0.1003293802	1.8678357091			EMS #3	H.D.#2								3.1633971979	5.8698924587	5.7758236703
205	1.1641515224	0.0438810401	0.1806937305	0.1003293802	1.8678357091			EMS #2	H.D.#2								3.3110729115	5.9842143429	5.8883134720
206	1.4633967021	0.0438810401	0.1806937305	0.1003293802	1.8678357091			EMS #2	H.D.#2								3.1633971979	5.8459898750	5.7523041398
211	1.1641515224	0.0438810401	0.1806937305	0.1003293802	1.8678357091		F.D.#1	EMS #1	H.D.#2								4.3440108716	6.9749468583	6.8631688638
219	1.4633967021	0.0438810401	0.1806937305	0.1003293802	1.8678357091		F.D.#1	EMS #1	H.D.#2								4.3440108716	5.2266526346	5.1428921757
221	1.1641515224	0.0438810401	0.1806937305	0.1003293802	1.8678357091		F.D.#2	EMS #2	H.D.#2								4.3698943646	6.9752712230	6.8634880303
222	1.4633967021	0.0438810401	0.1806937305	0.1003293802	1.8678357091		F.D.#2	EMS #2	H.D.#2								4.5175700782	7.1134956909	6.9994973626
231	1.1641515224	0.0438810401	0.1806937305	0.1003293802	1.8678357091		F.D.#3	EMS #3	H.D.#2								4.6633971940	7.2738924561	7.1573236667

*5.90 LIMIT DOES NOT INCLUDE PORT, P.U.D., STATE SCHOOLS, E.M.S. or CONSERVATION FUTURES **1% LIMIT DOES NOT INCLUDE PORT, P.U.D., DOES INCLUDE STATE PART 2 (PG 8-10)

2019 COMPOSITE LEVY RATES FOR REGULAR LEVIES ONLY (NON-VOTED EXCEPT E.M.S. & P.&R.#1)															COMBINED LEVY LIMITS				
TAX	TAXING DISTRICTS														SENIOR	STAT.	CONSTITUTIONAL		
	C	C	C	C	C	C	C	C	C	C	C	C	C	C			C	C	R.P.
CO	CO	CO	CO	CO	CO	CO	CO	CO	CO	CO	CO	CO	CO	CO	CO	CO	CO	CO	
UN	UN	UN	UN	UN	UN	UN	UN	UN	UN	UN	UN	UN	UN	UN	UN	UN	UN	UN	
RA	RA	RA	RA	RA	RA	RA	RA	RA	RA	RA	RA	RA	RA	RA	RA	RA	RA	RA	
TD	TD	TD	TD	TD	TD	TD	TD	TD	TD	TD	TD	TD	TD	TD	TD	TD	TD	TD	
YS	YS	YS	YS	YS	YS	YS	YS	YS	YS	YS	YS	YS	YS	YS	YS	YS	YS	YS	
232	232	232	232	232	232	232	232	232	232	232	232	232	232	232	232	232	232	232	
300	300	300	300	300	300	300	300	300	300	300	300	300	300	300	300	300	300	300	
301	301	301	301	301	301	301	301	301	301	301	301	301	301	301	301	301	301	301	
302	302	302	302	302	302	302	302	302	302	302	302	302	302	302	302	302	302	302	
303	303	303	303	303	303	303	303	303	303	303	303	303	303	303	303	303	303	303	
304	304	304	304	304	304	304	304	304	304	304	304	304	304	304	304	304	304	304	
305	305	305	305	305	305	305	305	305	305	305	305	305	305	305	305	305	305	305	
306	306	306	306	306	306	306	306	306	306	306	306	306	306	306	306	306	306	306	
307	307	307	307	307	307	307	307	307	307	307	307	307	307	307	307	307	307	307	
308	308	308	308	308	308	308	308	308	308	308	308	308	308	308	308	308	308	308	
309	309	309	309	309	309	309	309	309	309	309	309	309	309	309	309	309	309	309	
320	320	320	320	320	320	320	320	320	320	320	320	320	320	320	320	320	320	320	
321	321	321	321	321	321	321	321	321	321	321	321	321	321	321	321	321	321	321	
323	323	323	323	323	323	323	323	323	323	323	323	323	323	323	323	323	323	323	
324	324	324	324	324	324	324	324	324	324	324	324	324	324	324	324	324	324	324	
329	329	329	329	329	329	329	329	329	329	329	329	329	329	329	329	329	329	329	
331	331	331	331	331	331	331	331	331	331	331	331	331	331	331	331	331	331	331	
351	351	351	351	351	351	351	351	351	351	351	351	351	351	351	351	351	351	351	
401	401	401	401	401	401	401	401	401	401	401	401	401	401	401	401	401	401	401	
402	402	402	402	402	402	402	402	402	402	402	402	402	402	402	402	402	402	402	
403	403	403	403	403	403	403	403	403	403	403	403	403	403	403	403	403	403	403	

**1% LIMIT DOES NOT INCLUDE PORT, P.U.D., STATE SCHOOLS, E.M.S. or CONSERVATION FUTURES

**1% LIMIT DOES NOT INCLUDE PORT, P.U.D., DOES INCLUDE STATE PART 2 (PG 8-10)

2019 COMPOSITE LEVY RATES FOR REGULAR LEVIES ONLY (NON-VOTED EXCEPT E.M.S. & P.&R.#1)														COMBINED LEVY LIMITS			
TAX	T A X I N G D I S T R I C T S													STAT. 5.90*	CONSTITUTIONAL		
	C O U N T Y	C O R D O N A	C O R D O N A	C O R D O N A	C O R D O N A	C O R D O N A	C O R D O N A	C O R D O N A	C O R D O N A	C O R D O N A	C O R D O N A	C O R D O N A	C O R D O N A		C O R D O N A	R.P. RATIO 93.60%	P.P. RATIO 92.10%
AREA	1.4633967021	1.1641515224	1.1641515224	1.1641515224	1.1641515224	1.1641515224	1.1641515224	1.1641515224	1.1641515224	1.1641515224	1.1641515224	1.1641515224	1.1641515224	1.1641515224	1.1641515224	1.1641515224	
404	0.0438810401	0.1806937305	0.1003293802	1.8678357091													
405	0.0438810401	0.1806937305	0.1003293802	1.8678357091													
406	0.0438810401	0.1806937305	0.1003293802	1.8678357091													
440	0.0438810401	0.1806937305	0.1003293802	1.8678357091													
441	0.0438810401	0.1806937305	0.1003293802	1.8678357091													
442	0.0438810401	0.1806937305	0.1003293802	1.8678357091													
443	0.0438810401	0.1806937305	0.1003293802	1.8678357091													
444	0.0438810401	0.1806937305	0.1003293802	1.8678357091													
445	0.0438810401	0.1806937305	0.1003293802	1.8678357091													
446	0.0438810401	0.1806937305	0.1003293802	1.8678357091													
501	0.0438810401	0.1806937305	0.1003293802	1.8678357091													
502	0.0438810401	0.1806937305	0.1003293802	1.8678357091													
571	0.0438810401	0.1806937305	0.1003293802	1.8678357091													
601	0.0438810401	0.1806937305	0.1003293802	1.8678357091													
691	0.0438810401	0.1806937305	0.1003293802	1.8678357091													
703	0.0438810401	0.1806937305	0.1003293802	1.8678357091													
781	0.0438810401	0.1806937305	0.1003293802	1.8678357091													

*5.90 LIMIT DOES NOT INCLUDE PORT, P.U.D., STATE SCHOOLS, E.M.S. OR CONSERVATION FUTURES
 **1% LIMIT DOES NOT INCLUDE PORT, P.U.D., DOES INCLUDE STATE PART 2 (PG 8-10)

**JEFFERSON COUNTY ABSTRACT OF ASSESSED VALUES, LEVY RATES, AND TAX AMOUNTS
2018 ASSESSMENTS PAYABLE IN 2019**

TAXING DISTRICT	REAL/PERSONAL PROPERTY A.V.	TIMBER A.V.	LEVY RATE (/1000)	TAX AMOUNT	
				REAL & PERSONAL	TIMBER

STATE LEVY (SCHOOL):

Part 1	5,552,192,813		1.8678357091	\$10,370,584.00	
Part 2	5,461,286,817		0.6961386808	\$3,801,813.00	

COUNTY:

Current Expense	5,553,846,929		1.4383878620	\$7,988,586.01	
		223,803,884			\$321,916.79
Mental Health	5,553,846,929		0.0083014531	\$46,105.00	
		223,803,884			\$1,857.90
Development Disabilities	5,553,846,929		0.0083014531	\$46,105.00	
		223,803,884			\$1,857.90
Veteran's Relief	5,553,846,929		0.0084059339	\$46,685.27	
		223,803,884			\$1,881.28
COUNTY TOTAL =			1.4633967021	\$8,127,481.28	\$327,513.87

COUNTY:

Conservation Futures	5,553,846,929		0.0438810401	\$243,708.58	
		223,803,884			\$9,820.75

JEFFERSON COUNTY ROADS:

General	3,898,760,447		0.9794774421	\$3,818,747.91	
		223,793,000			\$219,200.20
Diversion	3,898,760,447		0.1846740803	\$720,000.00	
		223,793,000			\$41,328.77
CO ROAD TOTAL =			1.1641515224	\$4,538,747.91	\$260,528.97

CITY OF PORT TOWNSEND:

General	1,655,086,482		1.4173592229	\$2,345,852.09	
		10,884			\$15.43
Library LID Lift	1,655,086,482		0.6592936574	\$1,091,188.02	
		10,884			\$7.18
Fire LID Lift	1,655,086,482		0.4354164920	\$720,651.95	
		10,884			\$4.74
CITY TOTAL =			2.5120693723	\$4,157,692.06	\$22.61

Mt. View Bond	1,622,060,005		0.0924743801	\$149,998.99	
		10,884			\$1.01

PORT OF PORT TOWNSEND:

General	5,553,846,929		0.1806937305	\$1,003,545.32	
		223,803,884			\$40,439.96

P.U.D. NO. 1:

General	5,553,846,929		0.1003293802	\$557,214.02	
		223,803,884			\$22,454.10

LIBRARY DISTRICT #1:

General	3,898,760,447		0.4503953792	\$1,755,983.69	
		223,793,000			\$100,795.33

HOSPITAL DISTRICTS:

HOSPITAL DISTRICT #1:

General	30,192,082		0.7356981874	\$22,212.26	
		122,750,768			\$90,307.52

HOSPITAL DISTRICT #2:

General	5,523,406,411		0.0441566149	\$243,894.93	
		80,047,462			\$3,534.62
Admin. Bond	5,523,406,411		0.0412969793	\$228,100.00	
		80,047,462			\$3,305.72

**JEFFERSON COUNTY ABSTRACT OF ASSESSED VALUES, LEVY RATES, AND TAX AMOUNTS
2018 ASSESSMENTS PAYABLE IN 2019**

TAXING DISTRICT	REAL/PERSONAL PROPERTY A.V.	TIMBER A.V.*	LEVY RATE (/1000)	TAX AMOUNT	
				REAL & PERSONAL	TIMBER

LOCAL SCHOOLS:

SCHOOL DISTRICT #20 (Queets-Clearwater):					
EP & O	11,941,991		1.0827714171	\$12,930.45	
		49,661,944			\$53,772.53
SCHOOL DISTRICT #46 (Brinnon):					
EP & O	290,248,250		0.7532802128	\$218,638.26	
		12,545,672			\$9,450.41
SCHOOL DISTRICT #48 (Quilcene):					
EP & O	361,165,314		1.5000000000	\$541,747.97	
		13,625,770			\$20,438.66
SCHOOL DISTRICT #49 (Chimacum):					
2018 Capital Project	2,014,171,966		0.6558004525	\$1,320,894.89	
		19,109,827			\$12,532.23
EP & O	2,014,171,966		1.1658510955	\$2,348,224.59	
		9,554,914			\$11,139.61
SCHOOL DISTRICT #50 (Port Townsend):					
2016 Bond	2,700,267,274		0.9200245673	\$2,484,312.23	
		8,269,833			\$7,608.45
EP & O	2,700,267,274		1.0618265399	\$2,867,215.46	
		4,134,916			\$4,390.56
SCHOOL DISTRICT #323 (Sequim):					
2017 Capital Project	66,718,270		0.3225094125	\$21,517.27	
		325,378			\$104.94
EP & O	66,718,270		1.3667142158	\$91,184.81	
		233,324			\$318.89
SCHOOL DISTRICT #402 (Quillayute Valley):					
1998 & 2009 Bond	18,427,868		2.1286237670	\$39,226.00	
		44,432,535			\$94,580.15
EP & O	18,427,868		1.5000000000	\$27,641.80	
		22,216,268			\$33,324.40

* For school EP & O levies, only 1/2 of the bond timber A.V. is used.

**JEFFERSON COUNTY ABSTRACT OF ASSESSED VALUES, LEVY RATES, AND TAX AMOUNTS
2018 ASSESSMENTS PAYABLE IN 2019**

TAXING DISTRICT	REAL/PERSONAL PROPERTY A.V.	TIMBER A.V.	LEVY RATE (/1000)	TAX AMOUNT	
				REAL & PERSONAL	TIMBER
FIRE DISTRICTS:					
FIRE DISTRICT #1:					
General: Chimacum	1,866,159,489		1.1806136737	\$2,203,213.41	
Kala Point Cape George		1,998,233			\$2,359.14
FIRE DISTRICT #2:					
General:	375,629,212		1.2064971667	\$453,195.58	
Quilcene		9,392,428			\$11,331.94
FIRE DISTRICT #3:					
General:	1,157,872,863		1.4999999961	\$1,736,809.29	
Port Ludlow Shine		3,862,926			\$5,794.39
FIRE DISTRICT #4:					
General:	293,689,568		1.1862970223	\$348,403.06	
Brinnon		20,422,867			\$24,227.59
FIRE DISTRICT #5:					
General:	83,965,003		1.3506951223	\$113,411.12	
Discovery Bay		2,878,432			\$3,887.88
FIRE DISTRICT #5:					
Bond:	84,594,956		0.3801215575	\$32,156.37	
Discovery Bay		8,954,224			\$3,403.69
FIRE DISTRICT #7:					
General:	3,078,042		0.4873227851	\$1,500.00	
Clearwater		6,909			\$3.37
CLALLAM-JEFFERSON FIRE DISTRICT #8:					
General:	72,504,539		1.5000000000	\$108,756.81	
Gardiner		112,150			\$168.23
CLALLAM-JEFFERSON FIRE DISTRICT #9:					
General:	3,291,077		0.7768279961	\$2,556.60	
Forks		608,199			\$472.47
EMERGENCY MEDICAL SERVICES:					
CITY OF P.T. E.M.S.:					
General:	1,655,086,482		0.4660862912	\$771,413.12	
Port Townsend		10,884			\$5.07
FIRE DIST #1 E.M.S.:					
General: Chimacum	1,869,086,094		0.5000000000	\$934,543.05	
Kala Point Cape George		5,530,227			\$2,765.11
FIRE DISTRICT #2 E.M.S.:					
General:	379,215,810		0.4744630505	\$179,923.89	
Quilcene		19,405,560			\$9,207.22
FIRE DIST #3 E.M.S.:					
General:	1,160,510,854		0.5000000000	\$580,255.43	
Port Ludlow Shine		9,859,001			\$4,929.50
FIRE DIST #4 E.M.S.:					
General:	294,669,720		0.4581242009	\$134,995.33	
Brinnon		25,091,344			\$11,494.95
FIRE DIST #5 E.M.S.:					
General:	86,400,531		0.4491098556	\$38,803.33	
Discovery Bay		8,954,224			\$4,021.43
CLALLAM-JEFFERSON FIRE DISTRICT #8 E.M.S.:					
General:	72,861,759		0.4505798206	\$32,830.04	
Gardiner		565,095			\$254.62

**JEFFERSON COUNTY ABSTRACT OF ASSESSED VALUES, LEVY RATES, AND TAX AMOUNTS
2018 ASSESSMENTS PAYABLE IN 2019**

TAXING DISTRICT	REAL/PERSONAL PROPERTY A.V.	TIMBER A.V.	LEVY RATE (/1000)	TAX AMOUNT	
				REAL & PERSONAL	TIMBER

CEMETERY DISTRICTS:

CEMETERY DISTRICT #1:					
General	293,264,764		0.0170494400	\$5,000.00	
Brinnon		5,312,022			\$90.57
CEMETERY DISTRICT #2:					
General	364,882,557		0.0399424410	\$14,574.30	
Quilcene		27,251,541			\$1,088.49
CEMETERY DISTRICT #3:					
General	72,783,526		0.0549574913	\$4,000.00	
Gardiner		420,488			\$23.11

PARK & RECREATION DISTRICT #1:

Operating Levy	175,589,739		0.1476757136	\$25,930.34	
		5,690,238			\$840.31

PARK & RECREATION DISTRICT #2:

Operating Levy	294,669,720		NO LEVY	0	
		25,091,344			\$0.00

FLOOD ZONES:

FLOOD ZONE #1 (Dosewallips River watershed):					
General	33,116,701		NO LEVY	0.00	
FLOOD ZONE #2 (Big Quilcene River watershed):					
General	25,637,235		NO LEVY	0.00	
FLOOD ZONE #3 (Little Quilcene River watershed):					
General	72,419,907		NO LEVY	0.00	

WATER DISTRICTS:

WATER DISTRICT #1:					
General	25,297,383		NO LEVY	0.00	
WATER DISTRICT #2:					
General	4,186,200		NO LEVY	0.00	

JEFFERSON COUNTY 2018/2019 TAXING DISTRICTS COMPARISONS

TAXING DISTRICT	VALUATION 2019	LEVY AMOUNT 2019	VALUATION 2018	LEVY AMOUNT 2018	LEVY AMOUNT DIFFERENCE	LEVY % DIFF
STATE SCHOOLS: Part 1	5,552,192,813	10,370,584.00	5,109,726,225	9,729,529.00	\$641,055.00	6.59%
STATE SCHOOLS: Part 2	5,461,286,817	3,801,813.00	5,024,858,767	5,209,928.00	-\$1,408,115.00	-27.03%
COUNTY: Current Expense	5,553,846,929	7,988,586.01	5,111,357,748	7,827,196.28	\$161,389.73	2.06%
COUNTY: Mental Health	5,553,846,929	46,105.00	5,111,357,748	45,106.36	\$998.64	2.21%
COUNTY: Dev. Disabilities	5,553,846,929	46,105.00	5,111,357,748	45,106.36	\$998.64	2.21%
COUNTY: Veteran's Relief	5,553,846,929	46,685.27	5,111,357,748	45,674.06	\$1,011.21	2.21%
COUNTY: Conservation Futures	5,553,846,929	243,708.58	5,111,357,748	238,769.97	\$4,938.61	2.07%
COUNTY ROADS: General	3,898,760,447	3,818,747.91	3,582,799,369	3,723,758.22	\$94,989.69	2.55%
COUNTY ROADS: Diversion	3,898,760,447	720,000.00	3,582,799,369	720,000.00	\$0.00	0.00%
CITY OF P.T.: General	1,655,086,482	2,345,852.09	1,528,558,379	2,301,703.20	\$44,148.89	1.92%
CITY OF P.T.: Library LID Lift	1,655,086,482	1,091,188.02	1,528,558,379	1,070,312.15	\$20,875.87	1.95%
CITY OF P.T.: Fire LID Lift	1,655,086,482	720,651.95	1,528,558,379	706,864.75	\$13,787.20	1.95%
CITY OF P.T.: Mt. View Bond	1,622,060,005	149,998.99	1,497,191,373	149,999.30	-\$0.31	0.00%
CEMETERY DIST #1: General	293,264,764	5,000.00	264,887,326	5,000.00	\$0.00	0.00%
CEMETERY DIST #2: General	364,882,557	14,574.30	336,986,683	14,351.65	\$222.65	1.55%
CEMETERY DIST #3: General	72,783,526	4,000.00	66,098,801	4,000.00	\$0.00	0.00%
FIRE DISTRICT #1: General	1,866,159,489	2,203,213.41	1,720,221,519	2,150,100.72	\$53,112.69	2.47%
FIRE DISTRICT #2: General	375,629,212	453,195.58	347,884,594	443,291.48	\$9,904.10	2.23%
FIRE DISTRICT #3: General	1,157,872,863	1,736,809.29	1,063,757,283	1,595,635.92	\$141,173.37	8.85%
FIRE DISTRICT #4: General	293,689,568	348,403.06	264,972,009	343,064.47	\$5,338.59	1.56%
FIRE DISTRICT #5: General	83,965,003	113,411.12	72,682,989	109,024.48	\$4,386.64	4.02%
FIRE DISTRICT #5: 2016 Bond	84,594,956	32,156.37	73,255,863	34,761.94	-\$2,605.57	-7.50%
FIRE DISTRICT #7: General	3,078,042	1,500.00	2,602,258	1,500.00	\$0.00	0.00%
FIRE DISTRICT #8: General (Clall/Jeff)	72,504,539	108,756.81	65,829,568	82,664.37	\$26,092.44	31.56%
FIRE DISTRICT #9: General (Clall/Jeff)	3,291,077	2,556.60	3,121,871	2,441.69	\$114.91	4.71%
CITY OF P.T.: E.M.S.	1,655,086,482	771,413.12	1,528,558,379	756,526.69	\$14,886.43	1.97%
FIRE DISTRICT #1: E.M.S.	1,869,086,094	934,543.05	1,722,615,625	861,307.81	\$73,235.24	8.50%
FIRE DISTRICT #2: E.M.S.	379,215,810	179,923.89	351,297,421	175,648.71	\$4,275.18	2.43%
FIRE DISTRICT #3: E.M.S.	1,160,510,854	580,255.43	1,066,138,437	533,069.22	\$47,186.21	8.85%
FIRE DISTRICT #4: E.M.S.	294,669,720	134,995.33	266,186,978	133,093.49	\$1,901.84	1.43%
FIRE DISTRICT #5: E.M.S.	86,400,531	38,803.33	74,867,012	37,433.51	\$1,369.82	3.66%
FIRE DISTRICT #8: E.M.S. (Clall/Jeff)	72,861,759	32,830.04	66,133,865	31,165.72	\$1,664.32	5.34%
HOSPITAL DIST #1: General	30,192,082	22,212.26	30,061,399	22,212.26	\$0.00	0.00%
HOSPITAL DIST #2: General	5,523,406,411	243,894.93	5,081,047,913	267,458.40	-\$23,563.47	-8.81%
HOSPITAL DIST #2: 2004 Admin Bond	5,523,406,411	228,100.00	5,081,047,913	195,000.00	\$33,100.00	16.97%
LIBRARY DIST #1: General	3,898,760,447	1,755,983.69	3,582,799,369	1,719,254.52	\$36,729.17	2.14%
PARK & REC DIST #1: General	175,589,739	25,930.34	162,156,951	24,100.00	\$1,830.34	7.59%
PARK & REC DIST #2: General	*****	*****	*****	*****	*****	*****
PORT OF P.T.: General	5,553,846,929	1,003,545.32	511,357,748	983,243.52	\$20,301.80	2.06%
P.U.D. NO. 1: General	5,553,846,929	557,214.02	511,357,748	550,530.79	\$6,683.23	1.21%
SCHOOL DIST # 20: EP & O	11,941,991	12,930.45	11,537,196	19,748.77	-\$6,818.32	-34.53%
SCHOOL DIST # 46: EP & O	290,248,250	218,638.26	261,977,961	305,927.47	-\$87,289.21	-28.53%
SCHOOL DIST # 48: 1998 Bond	*****	*****	333,775,202	161,931.95	-\$161,931.95	-100.00%
SCHOOL DIST # 48: EP & O	361,165,314	541,747.97	333,775,202	538,262.21	\$3,485.76	0.65%
SCHOOL DIST # 49: 2018 Capital Proj.	2,014,171,966	1,320,894.89	1,887,172,585	1,322,557.85	-\$1,662.96	-0.13%
SCHOOL DIST # 49: EP & O	2,014,171,966	2,348,224.59	1,887,172,585	3,422,989.17	-\$1,074,764.58	-31.40%
SCHOOL DIST # 50: 2016 Bond	2,700,267,274	2,484,312.23	2,452,848,635	2,747,834.91	-\$263,522.68	-9.59%
SCHOOL DIST # 50: EP & O	2,700,267,274	2,867,215.46	2,452,848,635	3,765,318.67	-\$898,103.21	-23.85%
SCHOOL DIST #323: 2017 Capital Proj.	66,718,270	21,517.27	60,454,381	9,291.88	\$12,225.39	131.57%
SCHOOL DIST #323: EP & O	66,718,270	91,184.81	60,454,381	86,848.81	\$4,336.00	4.99%
SCHOOL DIST #402: 1998 & 2009 Bond	18,427,868	39,226.00	18,724,330	40,921.50	-\$1,695.50	-4.14%
SCHOOL DIST #402: EP & O	18,427,868	27,641.80	18,724,330	30,219.57	-\$2,577.77	-8.53%
TOTAL LEVY		\$52,896,780.84	TOTAL LEVY	\$55,341,681.77	-\$2,444,900.93	-4.42%

TAX CODE		JEFFERSON COUNTY										LEVY RATES FOR 2009 THROUGH 2019		
TAX CODE	TAXING DISTRICTS	2009	2010	2011	2012	2013	2014	2015	2016	2017	2018	2019		
		100	C-50H2	8.025800000	7.782390000	8.443730000	8.760870000	9.304000000	10.164880000	9.858770000	9.7694354509	10.1623683021	10.8555782577	9.4902099878
101	1-50H2L1	7.077880000	6.946800000	7.252160000	7.399920000	8.057620000	8.373620000	8.180310000	8.1156584617	8.5728901877	9.3121807519	8.0341268458		
102	1-50E1H2L1	7.398570000	7.271910000	7.752160000	7.899920000	8.557620000	8.873620000	8.680310000	8.6156584617	9.0727806416	9.8121807519	8.5341268458		
103	1-50E5H2L1	7.417680000	7.289590000	7.752160000	7.899920000	8.557620000	8.873620000	8.680310000	8.6156584617	9.5288793563	10.2867084529	8.8633582589		
106	1-50E8H2L1		7.752160000	7.752160000	7.899920000	8.557620000	8.873620000	8.680310000	8.6016429024	9.0728901877	9.7834328339	8.4847066664		
107	1-50E8H2C3L1		7.801570000	7.900560000	7.900560000	8.627960000	8.943210000	8.749170000	8.6667929042	9.1336421183	9.8439483038	8.5396641577		
111	1-50F1E1H2L1	7.962610000	7.843730000	8.752160000	9.010260000	9.872590000	10.201920000	9.987860000	9.9456865506	10.4028114905	11.0620783341	9.7147405195		
119	1-50F1E1H2L1FARM								7.8381653830	8.3725281493	8.1211281683	7.1507661296		
151	1-50F5E5H2L1	8.049710000	7.927820000	8.752160000	8.899920000	9.557620000	9.873620000	9.680310000	9.6156583506	10.5288793563	11.7867084529	10.2140533812		
181	1-50F8E8H2C3L1			8.989050000	9.187090000	10.002560000	10.369130000	10.186840000	10.0599014147	10.4692128594	11.0996814345	10.0396641577		
201	1-49H2L1	6.642970000	6.708050000	7.034680000	8.166180000	8.356520000	8.909250000	8.440160000	8.5500179627	8.876035489	9.1714714065	7.8739272866		
202	1-49E1H2L1	6.963660000	7.031600000	7.534680000	8.666180000	8.856520000	9.009250000	8.940160000	9.0500179627	9.3874940028	9.6714714065	8.3739272866		
203	1-49E3H2L1	7.142970000	7.208050000	7.534680000	8.666180000	8.856520000	9.009250000	8.940160000	9.0500179627	9.3874940028	9.6714714065	8.3739272866		
205	1-49E2H2L1PI	6.791430000	6.853150000	7.180250000	8.312110000	8.503140000	8.657490000	8.590160000	8.7000179480	9.0365735609	9.8200928478	8.4960660507		
206	1-49E2H2L1											8.3483903371		
211	1-49F1E1H2L1	7.527700000	7.604980000	8.534680000	9.776520000	10.171490000	10.337550000	10.247710000	10.3800463512	10.2175248517	10.9213689887	9.5545409603		
219	1-49F1E1H2L1FARM	5.586190000	5.660280000	6.390980000	7.448750000	7.851370000	8.066520000	8.049920000	8.2725248840	8.1872415105	7.9804188229	6.9905665704		
221	1-49F2E2H2L1	7.317100000	7.390100000	7.745130000	8.899320000	9.101590000	9.264920000	9.690160000	9.8023517158	10.15666100926	10.9457200716	9.5548875038		
222	1-49F2E2H2L1PI	7.465570000	7.535200000	7.890700000	9.045250000	9.248210000	9.413160000	9.840160000	9.9523517011	10.3055801046	11.0943415143	9.7025632174		
231/232	1-49F3E3H2L1+W1	8.457620000	8.539000000	8.877670000	10.166180000	10.355800000	11.102120000	10.972560000	11.1129524939	10.8954009674	11.1714714023	9.8739272827		
300	1-48H2C2L1Z2									7.9588349960	8.7972279387	7.5922181796		
301	1-48E2H2C2L1	6.880840000	7.052220000	7.419070000	8.000780000	8.133260000	8.272770000	8.133700000	8.1086409188	8.4558349960	9.2972279373	8.0666812301		
302	1-48E2H2C2L1PI	7.029300000	7.197300000	7.564640000	8.146710000	8.279880000	8.421010000	8.283700000	8.2586409041	8.6048050080	9.4458493800	8.2143569437		
303/304	1-48E2H2C2L1Z1+Z2	6.880840000	7.052220000	7.419070000	8.000780000	8.133260000	8.272770000	8.133700000	8.1086409188	8.4558349960	9.2972279373	8.0666812301		
305	1-48E5H2C2L1	7.220640000	7.394990000	7.919070000	8.500780000	8.633260000	8.772770000	8.633700000	8.6086408778	8.9118241646	9.7717556397	8.4214495927		
306	1-48E3H2C2L1PI	7.529300000	7.697300000	8.064640000	8.646710000	8.779880000	8.921010000	8.783700000	8.7586409041	8.6048050075	9.4458493814	8.3989389332		
307	1-48E2H2C2L1Z3	6.880840000	7.052220000	7.419070000	8.000780000	8.133260000	8.272770000	8.133700000	8.1086409188	8.4558349960	9.2972279373	8.0666812301		
308/309	1-48H2C2L1+Z3									7.9588349960	8.7972279387	7.5922181796		
320/321	1-48F2E2H2C2L1+Z2	7.554980000	7.734250000	8.129520000	8.733920000	8.878330000	9.028440000	9.383700000	9.3609746719	9.7248415397	10.5714766038	9.2731783968		
323	1-48F2E2H2C2L1PI	7.703440000	7.879350000	8.275090000	8.879850000	9.024950000	9.176680000	9.533700000	9.5109746572	9.8738115517	10.7200980465	9.4208541104		
324	1-48F2E2H2C2L1Z3	7.554980000	7.734250000	8.129520000	8.733920000	8.878330000	9.028440000	9.383700000	9.3609746719	9.7248415397	10.5714766038	9.2731783968		
329	1-48F2E2H2C2L1FARM	5.613470000	5.789550000	5.985820000	6.406150000	6.558210000	6.757410000	7.185910000	7.2534532047	7.6945581985	7.6305264380	6.7092040069		
331	1-48F3E3H2C2L1PI	8.843950000	9.028250000	9.407630000	10.146710000	10.279160000	11.013880000	10.816100000	10.8215754353	10.6126024265	10.9458493772	9.7398938893		
351	1-48F5E5H2C2L1	7.852670000	8.033220000	8.919070000	9.500780000	9.633260000	9.772770000	9.633700000	9.6086408077	9.9118241646	11.271556397	9.7721447150		
401/402	1-46E4H2C1L1P2+Z1	6.068890000	6.638440000	6.913460000	7.560930000	7.691190000	7.748970000	7.688340000	7.6563997837	7.5040839346	8.3734743911	7.2807295923		
403	1-46E4H2C1L1P2Z2	6.068890000	6.638440000	6.913460000	7.560930000	7.691190000	7.748970000	7.688340000	7.6563997837	7.5040839346	8.3734743911	7.2807295923		
404/405/406	1-46E4H2L1P2+Z1+Z2	6.061250000	6.638600000	6.905920000	7.553330000	7.672540000	7.730410000	7.669230000	7.6373278902	7.4850438707	8.3245984408	7.2636801523		
440/443	1-46F4E4H2C1L1P2Z1+Z2	6.757630000	7.334120000	7.621320000	8.279370000	8.418980000	8.481030000	8.938340000	8.9281795156	8.7900477854	9.6381940534	8.4670266146		
441/442	1-46F4E4H2C1L1P2+W2	6.757630000	7.334120000	7.621320000	8.279370000	8.418980000	8.481030000	8.938340000	8.9281795156	8.7900477854	9.6381940534	8.4670266146		
444/445/446	1-46F4E4H2L1P2+Z1+Z2	6.749990000	7.326540000	7.613780000	8.271770000	8.400330000	8.462470000	8.919230000	8.9091076221	8.7710077215	9.6193181031	8.4499771746		
501	1-20L1	6.153150000	7.047890000	8.048100000	7.446720000	7.405970000	7.610090000	7.546800000	7.54630465	7.3267848490	8.2775695720	7.0495935615		
502	1-20H1L1	6.903150000	7.772280000	8.779070000	8.196720000	8.153180000	8.351250000	7.891050000	8.2965630123	8.0767848490	9.0164659886	7.7852917489		
571	1-20F7H1L1	7.893360000	8.741590000	9.722270000	8.971180000	8.751400000	8.788000000	8.537800000	8.9579024274	8.7514549150	9.5928884648	8.2726145340		
601	1-402H1L1	7.676180000	9.196610000	9.458500000	10.097460000	10.319320000	10.364600000	10.032670000	10.1947210113	10.1476873320	11.1041099957	10.3311440988		
691	1-402F9H1L1								10.9447210113	10.9141640769	11.8862350614	11.1079720949		
703	1-323E8H2C3L1			7.538790000	8.420860000	8.979300000	8.930080000	8.328940000	8.0657381230	7.8285669288	8.7789072354	8.2470366788		
781	1-323F8E8H2C3L1			8.726270000	9.707390000	10.353900000	10.356000000	9.676610000	9.4588466335	9.1641376699	10.0346403661	9.7470366788		